

15616

114347



पश्चिमबङ्गा पश्चिम बंगाल WEST BENGAL

362401

11-51 a.m.  
26/12/11  
1/51  
26/12/11

Carefully read the contents of this deed  
to register the same in the office of the  
and the entire amount of Rs. 1000/- is attached  
with this document and the part of  
this document

P-118/2, Bangur Ave.

*[Signature]*  
Asst. Sub-Registrar  
Barrackpore (West Lake City)

114347

26 DEC 2011

THIS DEED OF GIFT made this 26<sup>th</sup> day of December, Two Thousand and Eleven of Christian Era BETWEEN MOHAN LAL BAJAJ, son Late Keshanded Bajaj of P-118, Bangur Avenue of Block 'C', Kolkata 700055, Police Station Lake Town in the District of North 24 Parganas, by faith Hindu, by occupation Business, by Nationality Indian hereinafter referred to as the DONOR (which term or expression shall unless otherwise excluded by or

repugnant to the context or subject be deemed to mean and include his heirs executors successors administrators legal representatives and assigns) of the ONE PART AND ISHWARI PRASAD BAJAJ, son Late Keshardeo Bajaj of P-118, Bangur Avenue of Block 'C', Kolkata 700055, Police Station Lake Town in the District of North 24 Parganas by faith Hindu, by occupation Business, by Nationality Indian hereinafter referred to as the DONEE (which term or expression shall unless otherwise excluded by or repugnant to the context or subject be deemed to mean and include his heirs executors successors administrators legal representatives and assigns) of the OTHER PART :

WHEREAS by a conveyance dated the 28<sup>th</sup> day of October, 1953 registered at the office of the District Registrar at Alipore, 24-Parganas in Book No. 1, Volume No. 88, Pages 88 to 94, being No. 3936 for the year 1953, one Gobindadas Binani for and in consideration therein mentioned indefeasibly sold transferred and conveyed to Messers Amalgamated Development Limited amongst others ALL THAT the land comprised in C.S. Plot (Dag) No. 1321/1338, J.L. 17, R.S. No. 180, Touzi No. 228 and 229 of Mouza Krishnapur, Police Station Rajarhat then Police Station Dum Dum at present Police Station lake Town, District 24-Parganas at present District North 24-Parganas as fully described in the Schedule thereunder written;

AND WHEREAS in the manner hereinabove recited the said Amalgamated Development Limited became the owner amongst other, the said land comprised in C.S. Dag No. 1321/1338 of Mouza Krishnapur;

AND WHEREAS in Revisional Survey Settlement (R.S. Settlement) the land comprised in C.S. Plot (Dag) No. 1321/1338, J.L. No. 17 of Mouza Krishnapur were transferred to Mouza Shyamnagar, J.L. No. 32/20, and C.S. Plot (Dag) No. 1321/1338 were changed and renumbered as P.S. Plot (Dag) No. 473



under R.s. Khatian No. 726 of Mouza Shyamnagar, J.L No. 32/20, Police Station Dum Dum at present Police Station Lake Town in the District of North 24-Parganas;

AND WHEREAS the said Amalgamated Development Limited while seized and possessed of and otherwise well and sufficiently entitled to the said land, offered to sell, demarcated land measuring an area of 5 (five) cottahs 6 (six) chittaks 38 (thirty eight) square feet be the same a little more less being Scheme Plot No. 119 of Block 'C' of Bangur Avenue comprised in C.S. Plot (Dag) No. 1321/1338, R.S. No. 180, Touzi No. 228 and 229 of Mouza Krishnapur corresponding to R.S.Plot (dag) No. 473 under R.S. Khatian No. 726, J.L No. 32/20 of Mouza Shyamnagar, Police Station Lake Town formerly Police Station Dum Dum, District 24-Parganas at present District North 24-Parganas

AND WHEREAS by a Conveyance dated the 9<sup>th</sup> day of August, 1976 registered at the office of the District Registrar at Alipore, 24-Parganas in Book No. 1, Volume No. ...., pages ... To ... Being No. 1024 for the year 1976 made between Messers Amalgamated Development Limited, therein described as Vendor of the One Part and Nirmal Kumar Kedia, therein described as Purchaser of the Other Part, the said Messers Amalgamated Development Limited for and in consideration therein mentioned indefeasibly sold transferred and conveyed unto Nirmal Kumar Kedia All That piece or parcel of land measuring an area of 5 (five) cottahs 6 (six) chittaks 38 (thirty eight) square feet be the same a little more or less situate and lying at and being Scheme Plot No. 119, Bangur Avenue of Block 'C', Kolkata - 700 055 comprised in Part of C.S. Plot (Dag) No. 1321/1338, J. L . No. 17, R.S. No. 180, Touji Nos. 228 and 229 of Mouza Krishnapore corresponding to R.S. Dag No. 473 under R.S. Khatian No. 726, J.L. 32/20 of Mouza Shyamnagar within Ward No. 22 at present Ward No. 29 of South Dum Dum Municipality, Police Station Rajarhat than Police Station Dum Dum at present Police

Station Lake Town, District 24-Parganas at present District North 24 Parganas more fully and particularly described in the Schedule thereunder written:

AND WHEREAS since purchase in the manner herein above recited the said Nirmal Kumar Kedia mutated his name as owner of the said Plot of land being Scheme Plot No. 119 of Block 'C' of Bangur Avenue measuring an area of 5 (five) cottahs 6 (six) chittaks 38 (thirty eight) square feet which was assessed in his name by the South Dum Dum Municipality within Ward No. 22 at present Ward No. 29 of South Dum Dum Municipality and the said Nirmal Kumar Kedia paid rates and taxes as sole recorded owner;

AND WHEREAS the said Nirmal Kumar Kedia with a view to sell the said plot of land being Plot No. 119 of Block 'C' in to two distinct demarcated portion that is Northern and Southern portion;

AND WHEREAS the Northern portion marked and shown as Plot No. 119/1 contains land measuring an area of 2 cottahs 11 chittaks 19 square feet and Southern portion thereof marked and shown as Plot No. 119/2 contains land measuring an area of 2 cottahs 11 chittaks 19 square feet;

AND WHEREAS by a Conveyance dated 26<sup>th</sup> day of March, 1996, registered at the office of the Additional District Sub-Registrar at Bidhannagar (Salt Lake City) in Book No. I, Volume No. 89, pages 361 to 368, being No. 3912 for the year 1997 made between the said Nirmal Kumar Kedia therein described as Vendor of the One Part and Mohan Lal Bajaj the Donor herein and therein described as Purchaser of the Other Part, the said Nirmal Kumar Kedia for and in consideration therein mentioned indefeasibly sold and conveyed unto Mohan Lal Bajaj, the Donor herein All That piece or parcel of land measuring an area of 2 (two) cottahs 11 (eleven) chittaks 19 (nineteen) square feet be the same a little more less situate and lying at and being a demarcated Northern portion of Scheme Plot No. 119 of Block 'C' of Bangur



Avenue, Kolkata 700055 marked for identification as Scheme Plot No. 119/1, comprised in part of C.S. Plot (Dag) No. 1321/1338, J. L . No. 17, R.S. No. 180, Touji Nos. 228 and 229 of Mouza Krishnapore corresponding to R.S. Dag No. 473 under R.S. Khatian No. 726, J.L. 32/20 of Mouza Shyamnagar within Ward No. 22 at present Ward No. 29 of South Dum Dum Municipality, Police Station Rajarhat then Police Station Dum Dum at present Police Station Lake Town, District 24-Parganas at present District North 24 Parganas more fully and particularly described in the Schedule there under written and delineated in the annexed map or plan as Scheme Plot No. 119/1, Bangur Avenue, Block 'C' and thereon bordered in 'Red' lines;

AND WHEREAS by a Conveyance dated 26<sup>th</sup> day of March, 1996, registered at the office of the Additional District Sub-Registrar at Bidhannagar (Salt Lake City) in Book No. I , Volume No. 65, pages 373 to 378, being No. 2381 for the year 1997 made between the said Nirmal Kumar Kedia therein described as Vendor of the One Part and Mohan Lal Bajaj the Donor herein and therein described as Purchaser of the Other Part, the said Nirmal Kumar Kedia for and in consideration therein mentioned indefeasibly sold and conveyed unto Mohan Lal Bajaj, the Donor herein All That piece or parcel of land measuring an area of 2 (two) cottahs 11 (eleven) chittaks 19 (nineteen) square feet be the same a little more less situate and lying at and being a demarcated Southern portion of Scheme Plot No. 119 of Block 'C' of Bangur Avenue, Kolkata 700055 marked for identification as Scheme Plot No. 119/2, comprised in part of C.S. Plot (Dag) No. 1321/1338, J. L . No. 17, R.S. No. 180, Touji Nos. 228 and 229 of Mouza Krishnapore corresponding to R.S. Dag No. 473 under R.S. Khatian No. 726, J.L. 32/20 of Mouza Shyamnagar within Ward No. 22 at present Ward No. 29 of South Dum Dum Municipality, Police Station Rajarhat then Police Station Dum Dum at present Police Station Lake Town, District 24-Parganas at present District North 24 Parganas more fully and particularly described in the Schedule there under written

and delineated in the annexed map or plan as Scheme Plot No. 119/2, Bangur Avenue, Block 'C' and thereon bordered in 'Red' lines;

AND WHEREAS the said Mohan Lal Bajaj, the Donor herein, by purchase by two separate Conveyances dated 26<sup>th</sup> day of March, 1996 became the sole and absolute owner of All That land measuring an area of 5 (five) cottahs 6 (six) chittaks 38 (thirty eight) square feet be the same a little more less situate and lying at and being Scheme Plot No. 119 of Block 'C' of Bangur Avenue, Kolkata 700055, comprised in part of C.S. Plot (Dag) No. 1321/1338, J. L. No. 17, R.S. No. 180, Touji Nos. 228 and 229 of Mouza Krishnapore corresponding to R.S. Dag No. 473 under R.S. Khatian No. 726, J.L. 32/20 of Mouza Shyamnagar within Ward No. 22 at present Ward No. 29 of South Dum Dum Municipality, Police Station Lake Town, District North 24 Parganas;

AND WHEREAS the said Mohan Lal Bajaj mutated his name as recorded owner of the said plot of land being Scheme Plot No. 119 of Block 'C' of Bangur Avenue which was assessed in his name by the South Dum Dum Municipality as Municipal Holding No. 558/1, Bangur Avenue within Ward No. 22 at present 29 of South Dum Dum Municipality and the said Mohan Lal Bajaj paid rates and taxes as reordered sole owner;

AND WHEREAS the Donee is the full blood or sibling brother of the Donor;

AND WHEREAS the Donor, Mohan Lal Bajaj intends to transfer by way of Gift demarcated land measuring an area of 2 cottahs 11 chittaks 19 square feet together with one shed thereon standing on the Southern portion of the Scheme Plot No. 119 of Block 'C' of Bangur Avenue marked and shown as Plot No. 119/2, Bangur Avenue, Block 'C' in the annexed plan out of love and affection towards the Donee, Ishwar Prasad Bajaj as fully described in the Schedule hereunder written;



AND WHEREAS in consideration of natural love and affection which the Donor bears towards the Donee who is full blood or sibling brother of the Donor and for other good and sufficient consideration the Donor doth hereby and hereunder grants conveys transfers assigns and assures by way of Gift unto and to the use of the Donee freely and voluntarily All That demarcated southern portion of the Scheme Plot No. 119 marked as P-119/2 measuring an area of 2 (two) cottahs 11 (eleven) chittaks 19 (nineteen) square feet be the same a little more less together with one brick walled tiled shed measuring an area of 150 square feet situate and lying at and being Scheme Plot No. 119 of Block 'C' of Bangur Avenue, Kolkata 700055, being part of Municipal Holding No.558/1, Bangur Avenue within Ward No. 22 at present Ward No. 29 of South Dum Dum Municipality, comprised in part of C.S. Plot (Dag) No. 1321/1338, J. L. No. 17, R.S. No. 180, Touji Nos. 228 and 229 of Mouza Krishnapore corresponding to R.S. Dag No. 473 under R.S. Khatian No. 726, J.L. 32/20 of Mouza Shyamnagar, Police Station Lake Town, District North 24 Parganas more fully and particularly mentioned and described in the Schedule -'B' hereunder written hereinafter referred to as 'the said land and property':

AND WHEREAS for the purpose of assessing Stamp duty payable on these presents, the said demarcated land and property situate and lying on the southern portion of the Scheme Plot No. 119 now marked P-119/2 of Block 'C' of Bangur Avenue, Kolkata - 700 055 as fully described in the Schedule hereunder is valued at Rs. 10,45,000/- (Rupees ten lacs forty five thousand only):

NOW THIS DEED OF GIFT WITNESSETH that for the purpose for effecting the said desire and in consideration of his natural love and affection of the Donor for the Donee who is full blood or sibling brother of the Donor, the Donor doth hereby gives donates grants transfers conveys and assigns unto the said Donee, his heirs, executors, administrators legal

representatives and assigns exclusively free from all encumbrances All That demarcated southern or back portion of the Scheme Plot No. 119 marked as P-119/2 measuring an area of 2 (two) cottahs 11 (eleven) chittaks 19 (nineteen) square feet be the same a little more less together with one brick walled titled roofed shed measuring an area of 150 Square feet situate and lying on the southern portion of the said Scheme Plot No. 119 now marked P-119/2 of Block 'C' of Bangur Avenue, Kolkata 700055, being part of Municipal Holding No.558/1, Bangur Avenue within Ward No. 22 at present Ward No. 29 of South Dum Dum Municipality, Police Station Lake Town, District North 24 Parganas more particularly described in the Schedule -'B' hereunder written Together With all easements appendages appurtenance whatsoever to the said land and property belonging or anywise appertaining or usually held or enjoyed thereto therewith or reputed to belong or be appurtenant thereto and all the title interest claim and demand whatsoever into and upon the said plot of land or any part thereof situate lying at and being Plot No.119/2, Bangur Avenue, Block -'C', Kolkata - 700 055, being part of Municipal Holding No.558/1, Bangur Avenue, Police Station Lake Town in the District of North 24-Parganas fully described in the Schedule -'B' hereunder written TO HAVE AND TO HOLD the said plot of land being Scheme Plot No. 119/2 of Block 'C' of Bangur Avenue measuring an area of 2 cottahs 11 chittaks 19 square feet hereby gave donated transferred or conveyed so to be unto and to the use of the Donee absolutely and forever as fully described in the Schedule 'B' hereunder for a perfect and indefeasible estate or inheritance with any manner or condition of use, trust or other things whatsoever AND the Donee shall own and enjoy the said plot of land being Scheme Plot No. 119/2 herein conveyed by way Gift free from all encumbrances AND the Donor will from time to time and at all times hereafter at the request of the Donee do and execute or cause to be done or executed all such acts deeds and things whatsoever for further and more perfectly assuring the said plot of land measuring an area of 2 cottahs 11



chittaks 19 square feet situate and lying at and being Scheme Plot No. 119/2 of Block 'C' of Bangur Avenue hereby donated conveyed or expressed or intended so to be and every part thereof unto and to the use of the Donee as shall or may be reasonably required AND FURTHER that he the said Donor his heirs executors administrators legal representatives and assigns and all other person or persons having or claiming any estate right title interest use trust property claim or demand whatsoever into upon or out of the said property and will from time to time and at all times hereafter upon every reasonable request and at the cost and expenses of the said Donee his heirs executors administrators legal representatives and assigns make do execute and perfect or cause to be made done executed or perfect all such further and other assurances acts deeds and things whatsoever for further and more perfectly conveying and assuring or confirming the said plot of land measuring an area of 2 cottahs 11 chittaks 19 square feet situate and lying at and being Scheme Plot No. 119/2 of Block 'C' of Bangur Avenue, Kolkata 700055 as fully described in Schedule hereunder in favour of the Donee as may be reasonably required and the Donee hereby accepts the Gift All That land measuring an area of 2 cottahs 11 chittaks 19 square feet situate and lying at and being Scheme Plot No. 119/2 of Block 'C' of Bangur Avenue as fully described in the Schedule -'B' hereunder written;

THE SCHEDULE ABOVE REFERRED TO:  
(the land herein transfer by way of Gift)

ALL THAT All That piece or parcel of land measuring an area of 2 (two) cottahs 11 (eleven) chittaks 19 (nineteen) square feet be the same a little more less together with one brick walled titled <sup>measuring 150 sq. ft.</sup> roofed shed thereon standing situate and lying at and being a demarcated Southern portion of Scheme Plot No. 119 of Block 'C' of Bangur Avenue, Kolkata 700055 marked and shown as Scheme Plot No. 119/2 of Block 'C' of Bangur Avenue, being part of Municipal Holding No. 558/1, Bangur Avenue within Ward No. 22 at present Ward No. 29 of South Dum Dum Municipality, comprised in part of

*Plot No. 119/2 of Block 'C' of Bangur Avenue*

C.S. Plot (Dag) No. 1321/1338, J. L. No. 17, R.S. No. 180, Touji Nos. 228 and 229 of Mouza Krishnapore corresponding to R.S. Dag No. 473 under R.S. Khatian No. 726, J.L. 32/20 of Mouza Shyamnagar, Sub-Registration Office Bidhannagar, Police Station Rajarhat then Police Station Dum Dum at present Police Station Lake Town, District 24-Parganas at present District North 24 Parganas. The said Plot of land marked and shown as Plot No. 119/2 is delineated in the map or plan annexed hereto and bordered in 'Red' lines and the said Plot of Land is butted and bounded by:-

ON THE NORTH BY : Plot No. 119/1;

ON THE SOUTH BY : Plot No. 118/1;

ON THE ESAT BY : 20' feet wide Municipal Road;

ON THE WEST BY : Plot No. 125;

All of Bangur Avenue of Block 'C', Kolkata 700055.

IN WITNESS WHEREOF the Donor and the Donee have hereunto set and subscribed their respective hands the day, month and year first above written.

SIGNED AND DELIVERED

By the DONOR

In the presence of:

1. Ram yash singh

2. Ramchandra Kumar Thakur

Mohan Lal Bhatti

ACCEPTED by the DONEE

And also SIGNED

In the presence of:

1. Ram yash singh

C118 Bhajar Avenue-Cof-55

2. Ramchandra Kumar Thakur

1215 C. Bhajar Avenue, COF 55

Suren Prasad Bhowmik

Watched by

Gopas Chakrabarty  
ADVOCATE

-WB/326/66



SITE PLAN AT PLOT NO.- 119/2, BANGUR AVENUE, BLOCK- 'C', KOLKATA  
J. 055, BEING MUNICIPAL HOLDING NO.- 903, BANGUR AVENUE, WITHIN WARD  
- 29, OF SOUTH DUM DUM MUNICIPALITY, COMPRISED IN C. S. DAG NO. -  
321/1338, CORRESPONDING TO R. S. DAG NO.- 473, UNDER R. S. KHATIAN  
NO.- 726, AT MOUZA- KRISHNAPUR, J. L. NO.- 17, R. S. NO.- 180,  
TOUZI NO.- 228 & 229, AT PRESENT MOUZA- SHYAMNAGAR & J. L. NO.  
32/20, P. S.- LAKE TOWN, DISTRICT 24 PGS. (N).

SCALE: 16'-0" = 0'-1"

LAND AREA 2 K. 11 CH. 19 SFT. (MORE OR LESS)

SHOWN IN RED COLOUR



LAND AREA =  
2 K. 11 CH. 19 SFT.  
PLOT NO.- 119/1

LAND AREA =  
2 K. 11 CH. 19 SFT.  
PLOT NO.- 119/2

PLOT NO.- 118/1, BANGUR AVENUE

SITE PLAN

*Suban Kumar Dasg.*

*Mohan Lal Dasg.*

COPIES: 10  
 RAHAY KUMAR KHAN  
 DATED: 21/09/2011

SPECIMEN FOR TEN FINGER PRINTS












SIGNATURE OF THE  
EXECUTANTS/  
PRESENTED

N.B: L.H.F - Small to Thumb  
R.H.F - Thumb to Small

					
<i>Mahan Lal Bhasi</i>					

ATTESTED

*Mahan Lal Bhasi*

					
<i>John Prasad Bhasi</i>					

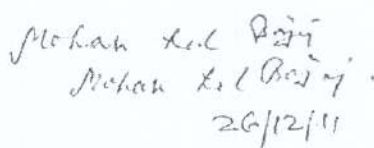
ATTESTED

*John Prasad Bhasi*



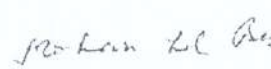


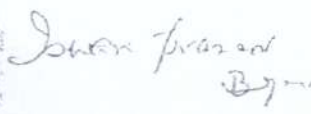

ATTESTED




Government of West Bengal  
 Department of Finance (Revenue), Directorate of Registration and Stamp Revenue  
 Office of the A. D. S. R. BIDHAN NAGAR, District- North 24-Parganas  
 Signature / LTI Sheet of Serial No. 15616 / 2011, Deed No. (Book - I , 14537/2011)  
 Signature of the Presentant

Name of the Presentant	Signature with date
Mohan Lal Bajaj	 Mohan Lal Bajaj 26/12/11

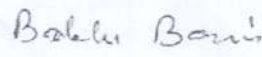
II. Signature of the person(s) admitting the Execution at Office.

Sl No.	Admission of Execution By	Status	Photo	Finger Print	Signature
1	Mohan Lal Bajaj Address -P-118, Bangur Avenue, B L- C, Thana:-Lake Town, District:-North 24-Parganas, WEST BENGAL, India, P.O. :- Pin :-700055	Self	 26/12/2011	 LTI 26/12/2011	
2	Ishwari Prasad Bajaj Address -P-118, Bangur Avenue, B L- C, Thana:-Lake Town, District:-North 24-Parganas, WEST BENGAL, India, P.O. :- Pin :-700055	Self	 26/12/2011	 LTI 26/12/2011	


Name of Identifier of above Person(s)

Bablu Barui  
 BARASAT, District:-North 24-Parganas, WEST BENGAL,  
 India, P.O. :-

Signature of Identifier with Date

  
 Bablu Barui  
 26/12/11



  
 (Debasish Dhar)  
 ADDITIONAL DISTRICT SUB-REGISTRAR  
 Office of the A. D. S. R. BIDHAN NAGAR

26/12/2011



Government Of West Bengal  
Office Of the A. D. S. R. BIDHAN NAGAR  
District:-North 24-Parganas

Endorsement For Deed Number : I - 14537 of 2011  
(Serial No. 15616 of 2011)

On

Payment of Fees:

On 26/12/2011

**Certificate of Admissibility(Rule 43,W.B. Registration Rules 1962)**

Admissible under rule 21 of West Bengal Registration Rule, 1962 duly stamped under schedule 1A, Article number : 33(i),4 of Indian Stamp Act 1899, also under section 5 of West Bengal Land Reforms Act, 1955; Court fee stamp paid Rs.10/-

Payment of Fees:

Amount By Cash

Rs. 77080/-, on 26/12/2011

( Under Article : A(1) = 77066/- ,E = 14/- on 26/12/2011 )

**Certificate of Market Value(WB PUVI rules of 2001)**

Certified that the market value of this property which is the subject matter of the deed for Gift in Favour of family members has been assessed at Rs.- 7006125/- for the chargeability of the stamp duty and registration fees.

Certified that the required stamp duty of this document is Rs.- 35051 /- and the Stamp duty paid as: Impresive Rs.- 1000/-

**Deficit stamp duty**

Deficit stamp duty Rs. 34060/- is paid, by the draft number 504763, Draft Date 21/12/2011, Bank Name State Bank of India, BANGUR AVENUE BRANCH, received on 26/12/2011

**Presentation(Under Section 52 & Rule 22A(3) 46(1),W.B. Registration Rules,1962)**

Presented for registration at 11.56 hrs on :26/12/2011, at the Office of the A. D. S. R. BIDHAN NAGAR by Mohan Lal Bajaj ,Executant.

**Admission of Execution(Under Section 58,W.B.Registration Rules,1962)**

Execution is admitted on 26/12/2011 by

1. Mohan Lal Bajaj, son of Lt Keshardeo Bajaj , P-118, Bangur Avenue, B L- C, Thana:-Lake Town, District:-North 24-Parganas, WEST BENGAL, India, P.O. :- Pin :-700055 , By Caste Hindu, By Profession : Business
2. Ishwari Prasad Bajaj, son of Lt Keshardeo Bajaj , P-118, Bangur Avenue, B L- C, Thana:-Lake Town, District:-North 24-Parganas, WEST BENGAL, India, P.O. :- Pin :-700055 , By Caste Hindu, By Profession : Business

Identified By Bablu Barui, son of G. Barui, BARASAT District:-North 24-Parganas, WEST BENGAL, India, P.O. :-, By Caste: Hindu, By Profession: Servicer

26 DEC 2011

( Debasish Dhar )  
ADDITIONAL DISTRICT SUB-REGISTRAR

26/12/2011 15:05:00

EndorsementPage 1 of 2





Government Of West Bengal  
Office Of the A. D. S. R. BIDHAN NAGAR  
District:-North 24-Parganas

Endorsement For Deed Number : I - 14537 of 2011  
(Serial No. 15616 of 2011)

( Debasish Dhar )  
ADDITIONAL DISTRICT SUB-REGISTRAR



26 DEC 2011

( Debasish Dhar )  
ADDITIONAL DISTRICT SUB-REGISTRAR

Certificate of Registration under section 60 and Rule 69.

Registered in Book - I  
CD Volume number 23  
Page from 10548 to 10564  
being No 14537 for the year 2011.



*[Signature]*  
(Debasish Dhar) 26-December-2011  
ADDITIONAL DISTRICT SUB-REGISTRAR  
Office of the A. D. S. R. BIDHAN NAGAR  
West Bengal